

# PEAHIS PLAN ESPECIAL DE LAS ÁREAS HISTÓRICAS

## 04.NORMATIVA

### 04.03. ANEXO 3 LISTADO DE EDIFICIOS FUERA DE ORDENACIÓN



Mayo 2019



Ciudad Antigua  
de Segovia y  
su Acueducto



## ÍNDICE

### PARCELAS CON EDIFICACIONES FUERA DE ORDENACIÓN

5047009VL0344N

5241813VL0354S

5742406VL0354S

5836701VL0353N

6131001VL0363S

6139619VL0363N

6140104VL0364S

6140204VL0363N

6140207VL0364S

6140208VL0364S

6232499VL0363S

6238601VL0363N

6338303VL0363N

6338304VL0364S

6338312VL0363N

6338313VL0363N

6338314VL0363N

6338315VL0363N

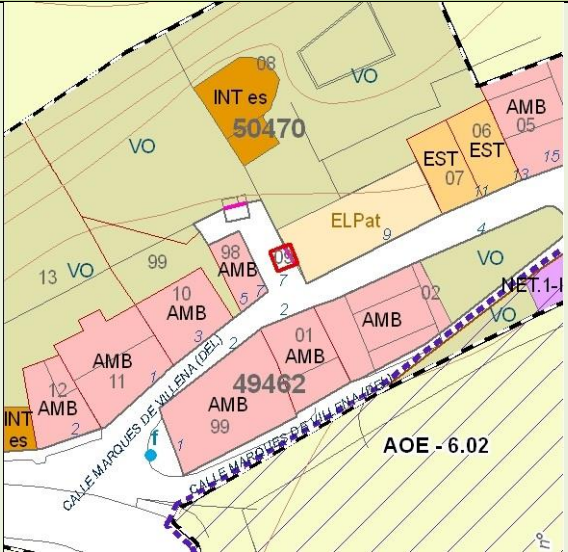
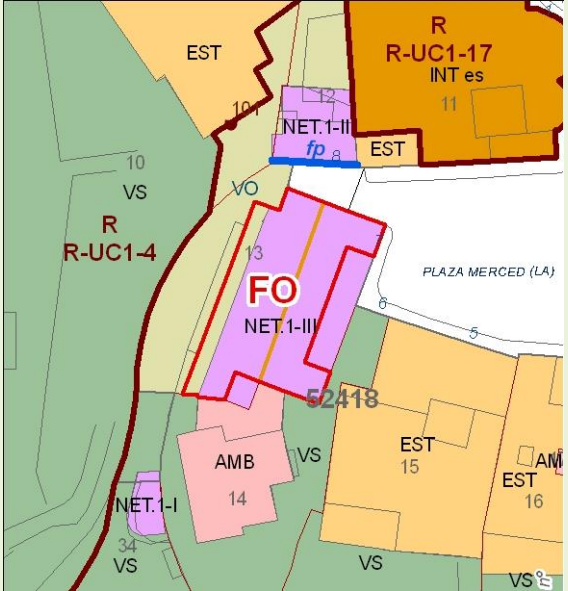
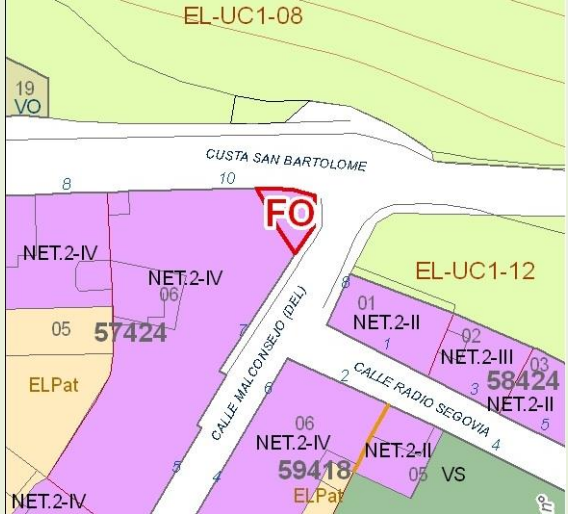
6338316VL0363N

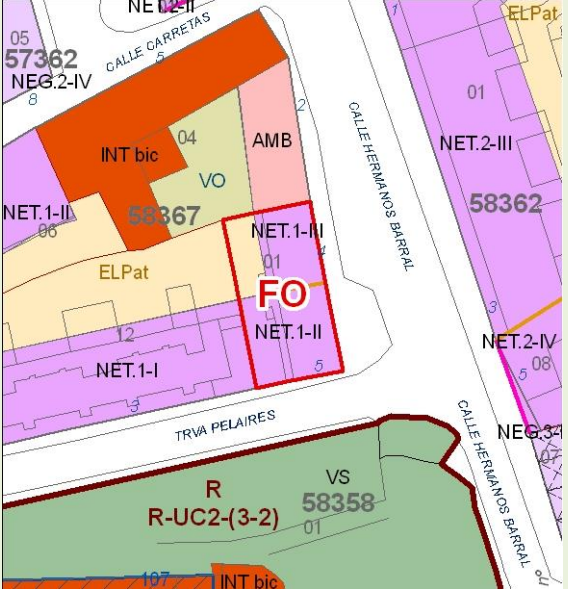
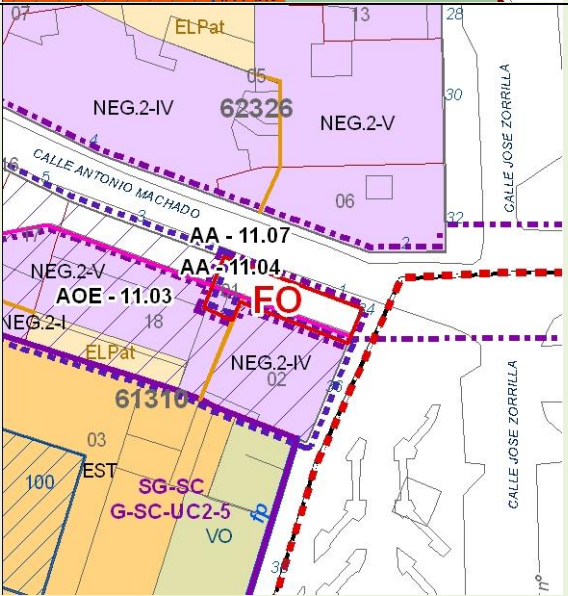
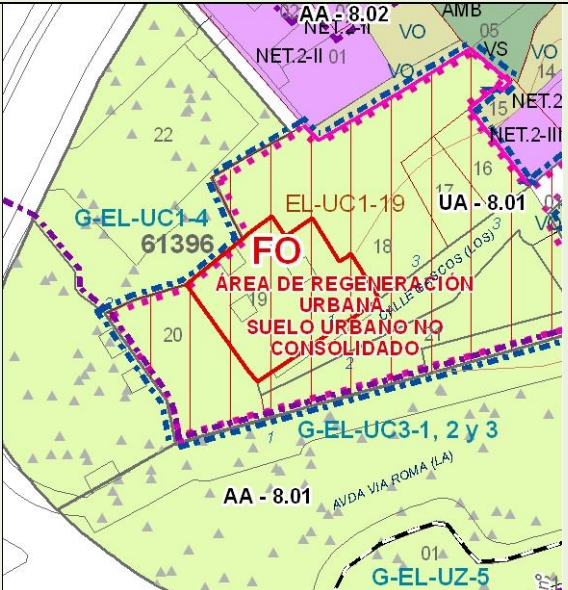
6528306VL0362N

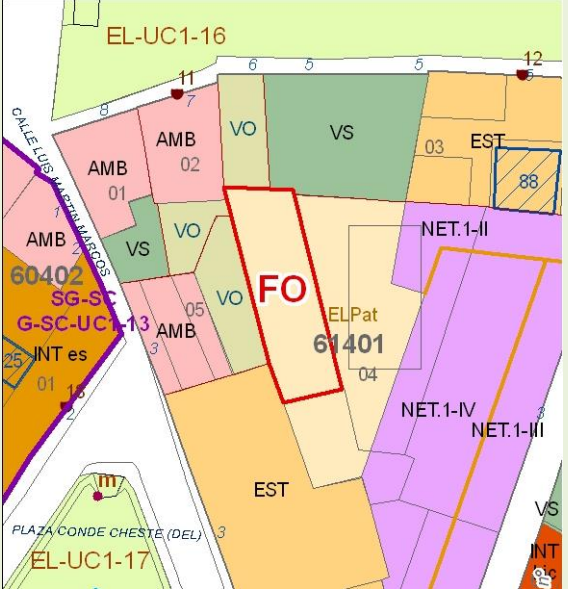
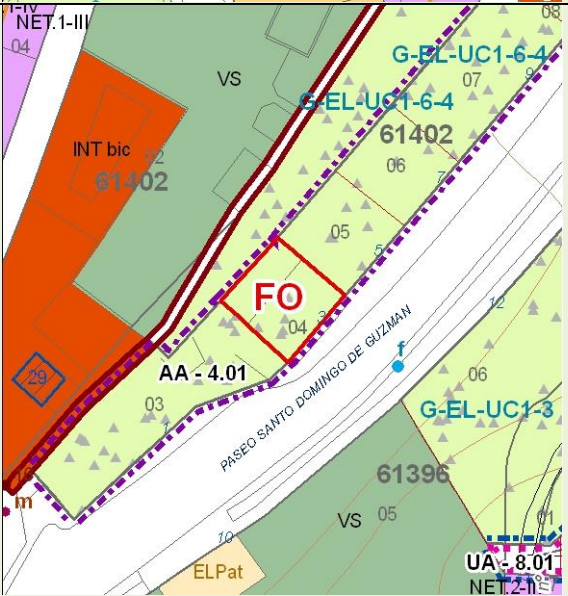
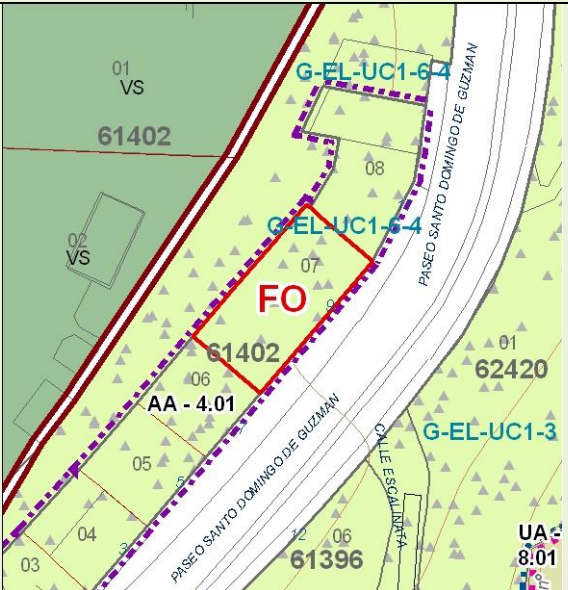
6636001VL0363N

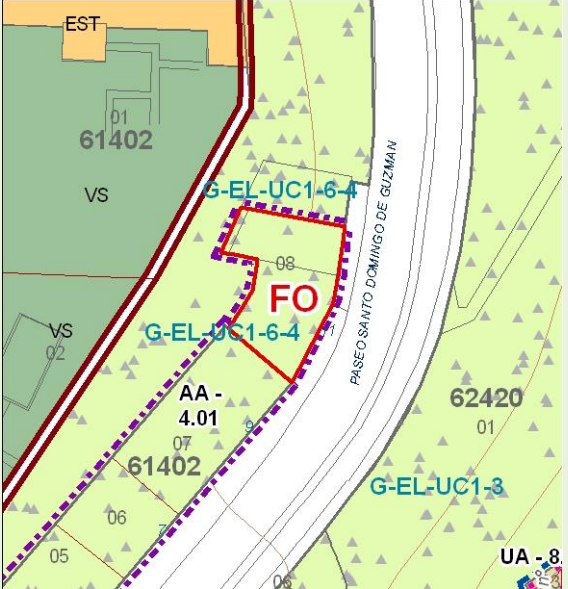
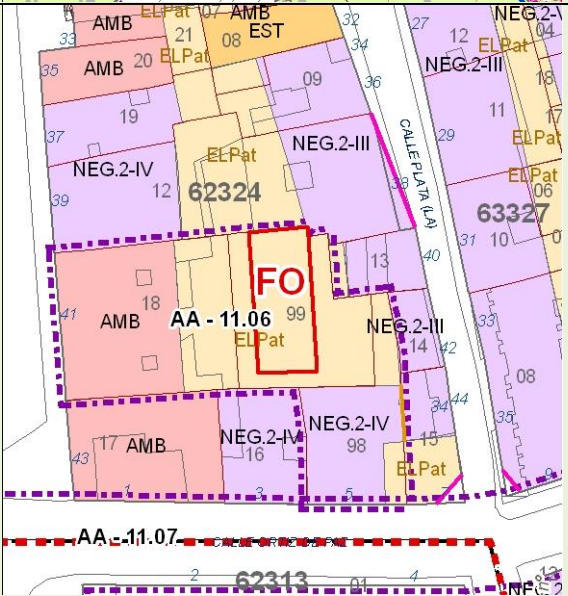
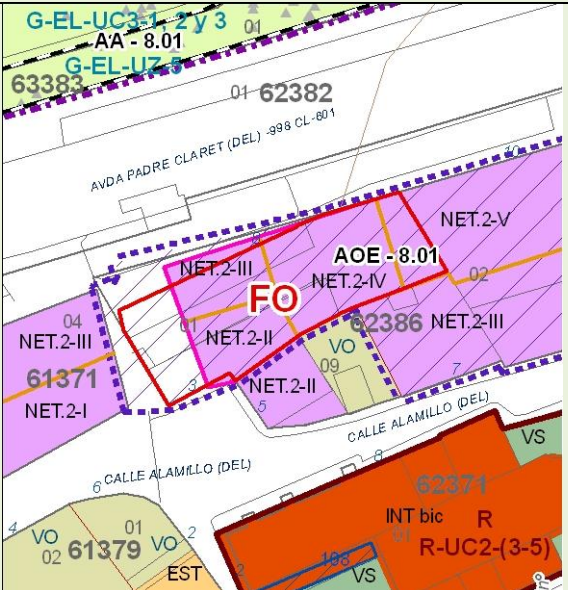
6641301VL0364S

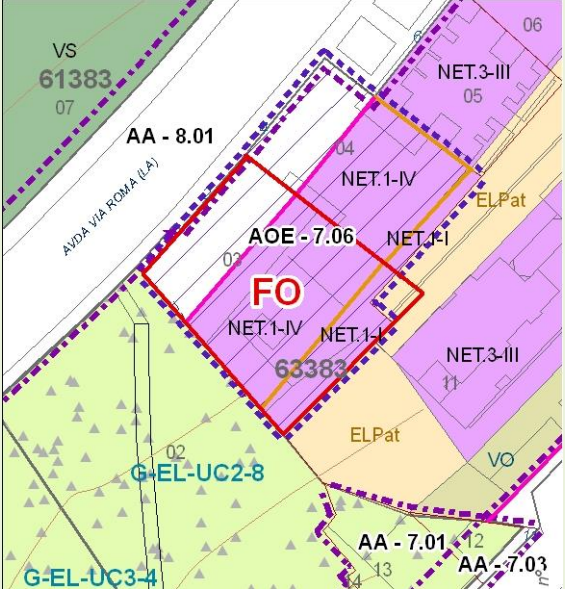
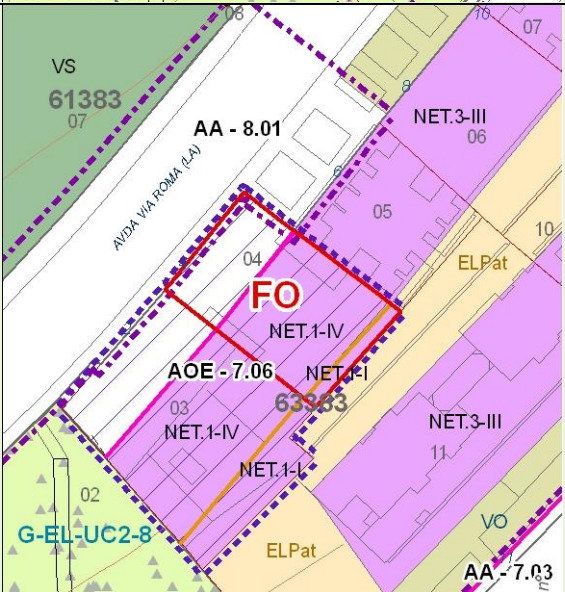
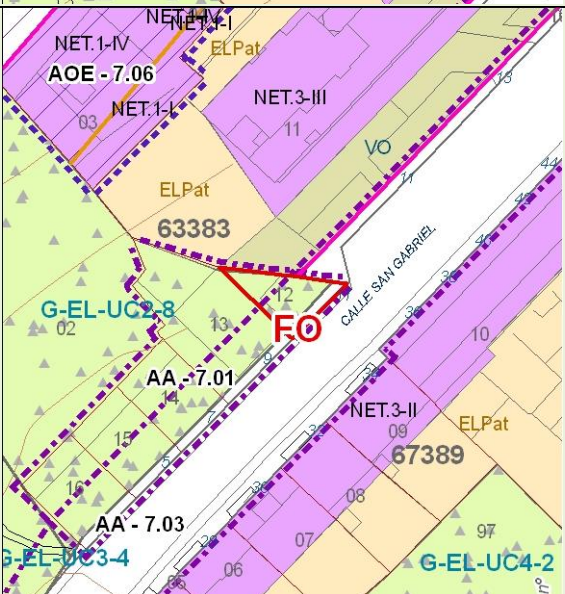
6738917VL0364S

EDIFICACIONES FUERA DE ORDENACIÓN			
MANZANA	PARCELA	REFCAT	LOCALIZACIÓN
50470	09	5047009VL0344N	
52418	13	5241813VL0354S	
57424	06	5742406VL0354S	 <p>Fuera de ordenación exclusivamente el ático cubierto sin licencia urbanística</p>

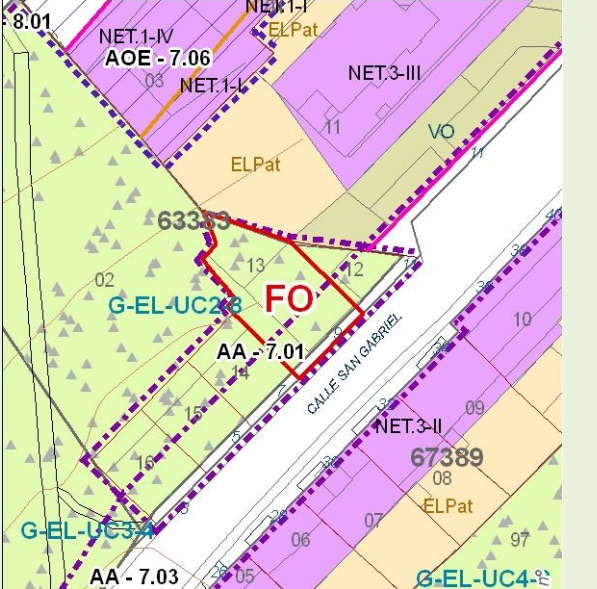
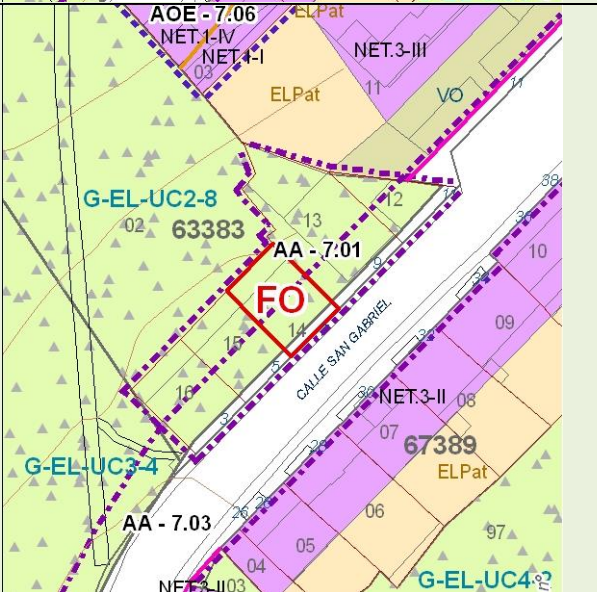
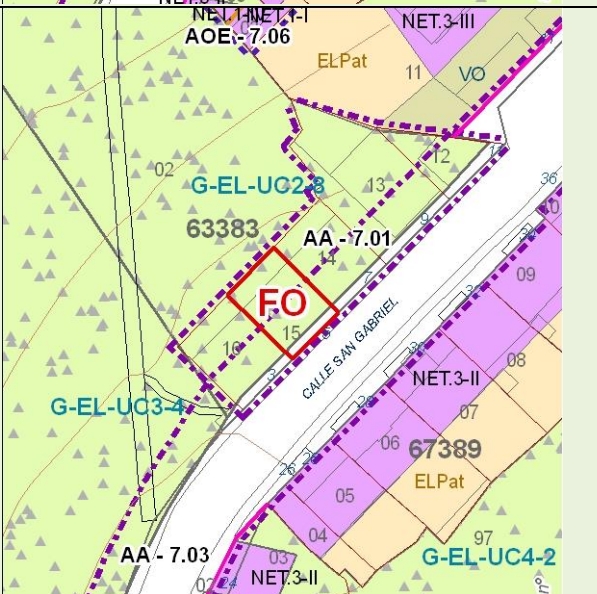
58367	01	5836701VL0353N	
61310	01	6131001VL0363S	
61369	19	6139619VL0363N	

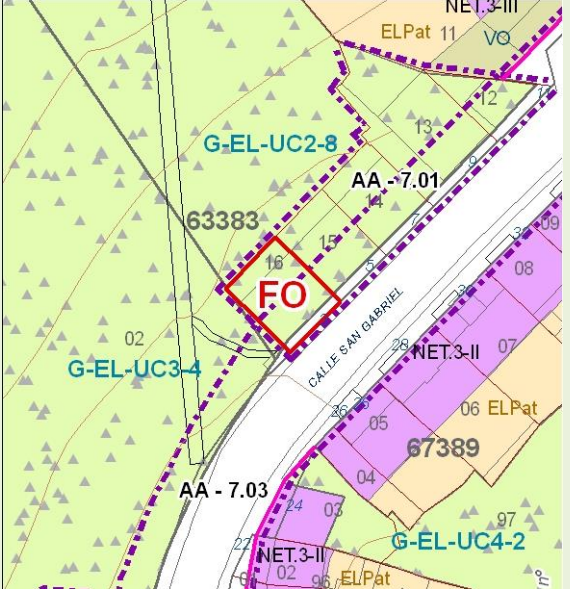
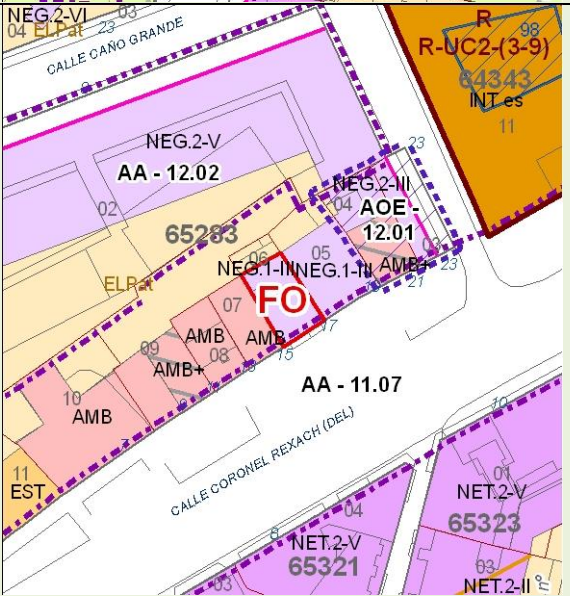
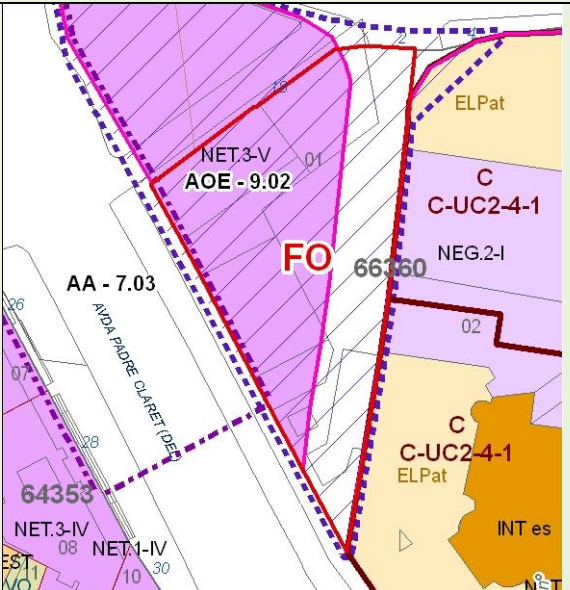
61401	04	6140104VL0364S	
61402	04	6140204VL0363N	
61402	07	6140207VL0364S	

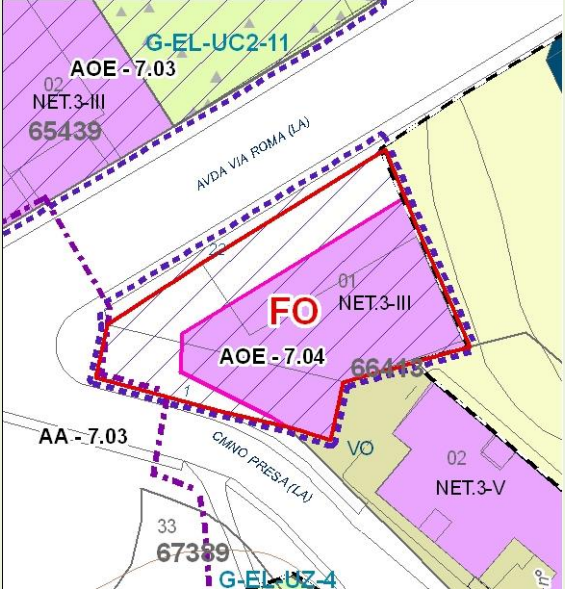
<p>61402</p>	<p>08</p>	<p>6140208VL0364S</p>	
<p>62324</p>	<p>99</p>	<p>6232499VL0363S</p>	
<p>62386</p>	<p>01</p>	<p>6238601VL0363N</p>	

63383	03	6338303VL0363N	
63383	04	6338304VL0364S	
63383	12	6338312VL0363N	



<p>63383</p> <p>13</p> <p>6338313VL0363N</p>	
<p>63383</p> <p>14</p> <p>6338314VL0363N</p>	
<p>63383</p> <p>15</p> <p>6338315VL0363N</p>	

<p>63383</p>	<p>16</p>	<p>6338316VL0363N</p>	
<p>65283</p>	<p>06</p>	<p>6528306VL0362N</p>	
<p>66360</p>	<p>01</p>	<p>6636001VL0363N</p>	

66413	01	6641301VL0364S	
67389	17	6738917VL0364S	